








Zoning Map Chelsea, Vermont

Adopted: November 7, 2017

- Overlay Districts**
-  Well-Head Protection (WHPO)
 -  Flood Hazard (FHO)
- Base Zoning Districts**
-  Industrial (IND)
 -  Rural Residential (RR)
 -  Village (VIL)
 -  Mixed Use (MU)
 -  Public Land (PU)

